







 Northern Territory	I hereby certify that the survey represented on this plan was carried out by me or under my immediate supervision and was completed on _____ and that this survey has been executed in accordance with the Licensed Surveyors Act and the Director's Regulations. _____ Licensed Surveyor Date	<b>Notes:</b> Road to be closed shown hatched Area of road to be closed is 274m	<b>Field Book</b> Drawn GHD Surveys (Alice Springs) Pty Ltd 432366.DWG (PLW) Version 1 Examined GHD Surveys (Alice Springs) Pty Ltd	 Bearings	<b>LEGEND</b> Concrete Post <input type="checkbox"/>  Concrete Block <input type="checkbox"/>  Peg or Wooden Post <input type="checkbox"/>  Reference Mark <input type="checkbox"/>  Lookout <input type="checkbox"/>  Fence Post <input type="checkbox"/> 	<b>PROPOSED ROAD CLOSING</b> TOWN OF ALICE SPRINGS
	CERTIFIED CORRECT		Delegate of the Surveyor-General Date	<b>Map Reference</b> 1 : 2 500 ALICE SPRINGS SHEET 3/33	<b>AZIMUTH</b> Assumed from _____ Observed at _____	SCALE 1:500 

WARNING - Damaged or crossed plan will be rejected.